

ASSTRA VISIBILITY:

**SAVE
YOUR TIME**

 gps@asstra.com

**ALL YOU NEED TO DO IS AGREE,
THE REST WILL BE DONE BY ASSTRA**

1

Asstra sends a request to the GPS provider to get an access to the carrier's vehicle

2

The GPS provider receives confirmation of consent from its customer

3

The GPS provider / The carrier forms a group to access the vehicles

4

The carrier adds an access to the vehicle for Asstra (optional)

5

Asstra receives data from the vehicle location on the mutual orders one hour before loading

BENEFITS



Get the best orders from key customers



Meet customer requirements



Reduce the time spent on calls and letters



Get the automatic notifications via GPS tracking in SP



Control the cargo location



Predict the arrival of freight



asstra.com

IMPORTANT



AsstrA receives information only on the location of those vehicles license plate numbers of which are recorded in the orders, and only for the period of the transport



AsstrA has no access to information on the fleet and drivers other than location



Tracking is activated 1 hour before the planned loading time, and ends automatically on arrival at the unloading site




Notification of arrival to load appears when the vehicle enters a 500 m radius from the loading site

AsstrA Visibility integrates two systems: your GPS provider and AsstrA. Visualisation of the project is available in Supplier's Portal.



1. Transport order

6. Notifications on platforms and portals

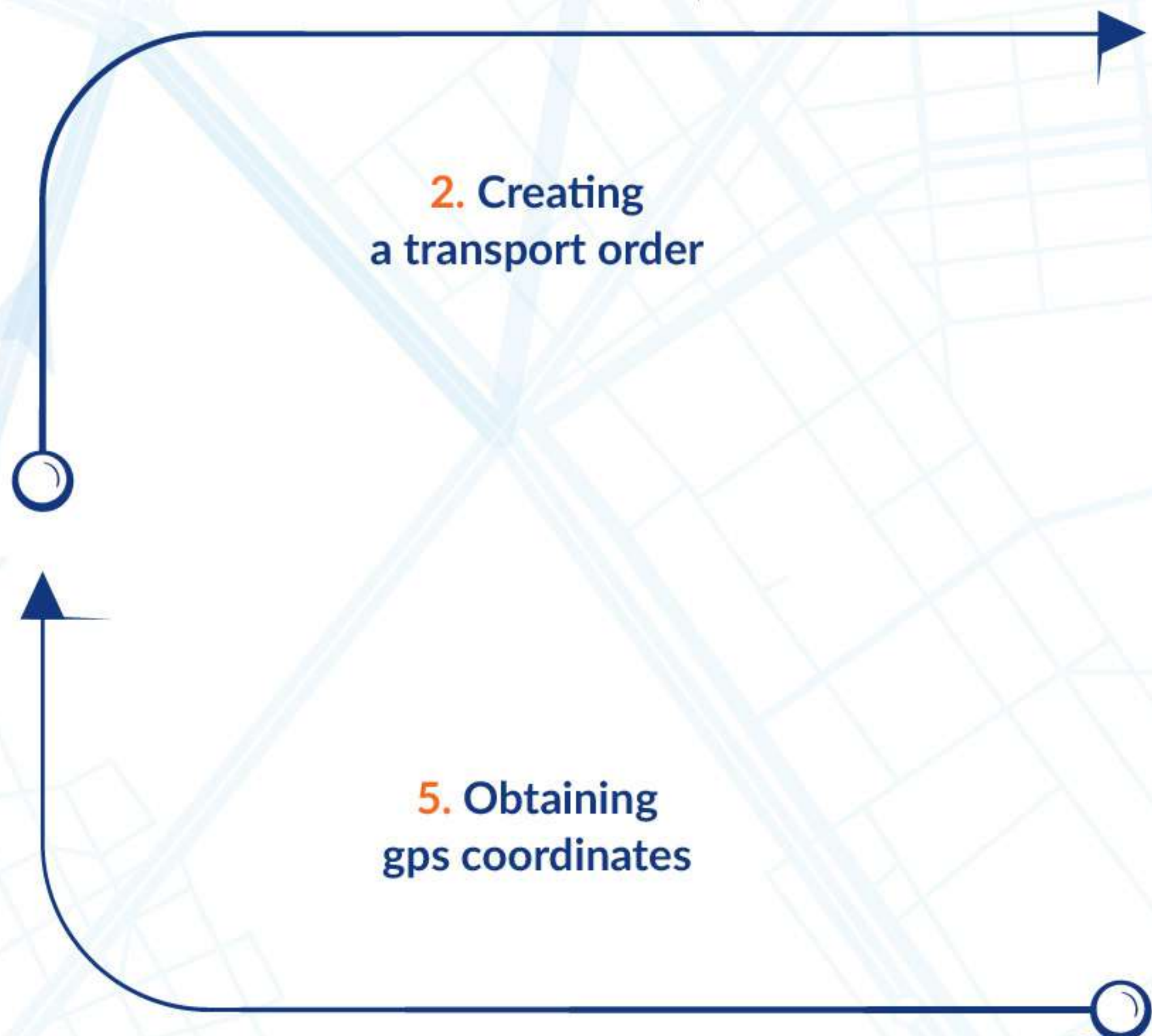
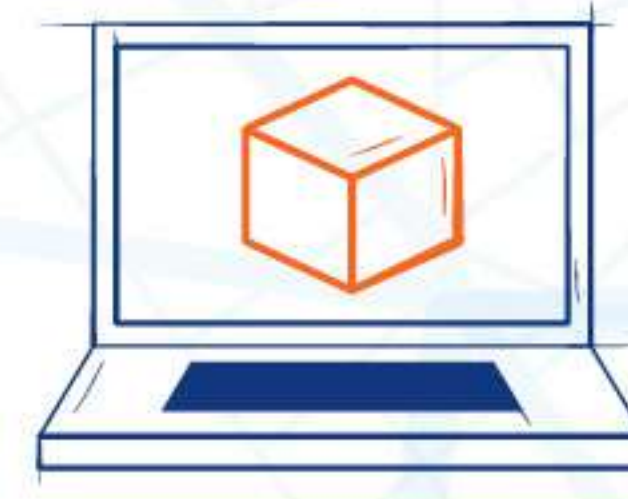


Customer



5. Obtaining gps coordinates

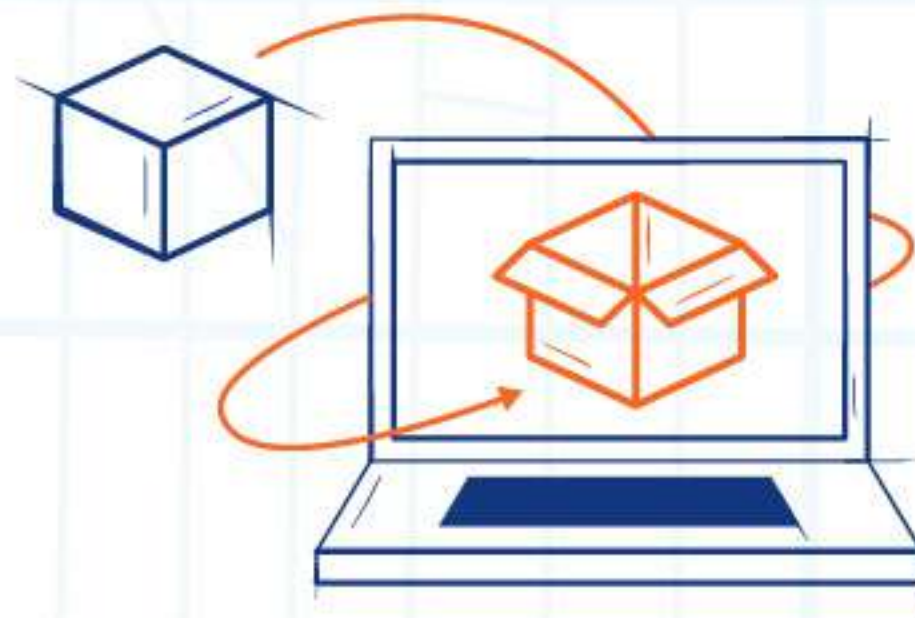
2. Creating a transport order



ASSTRA VISIBILITY



TMS



3. Sending
a transport order



Transport
partner



Telematic

4. Sending
gps coordinates

